

FIRRHILL COMMUNITY COUNCIL

COUNCIL MEETING: 27 JULY 2009

Minutes of meeting held at the Colinton Mains Community Centre.

Present: H Levy (Chair), P Wright (Sec), L Lynn; P Podd, J Napier (Mins); M J O'Brien

In Attendance: J Rust (Cllr); E Barry (Cllr) E Aitken (Cllr). N Tinlin (Fairmilehead Community Council); S Mackay (Carillion)

Apologies: G Lighthouse, G Hunter, A Hunter; M Jarvis; D Crawford (Oxgangs Police).

The Secretary reported that B Brand had advised her that she had decided to resign from the Community Council. This was noted. The Chair spoke of Betty's long association with the Council and proposed that the Secretary compile a letter of our appreciation for that service, e-mail it to the Chair, and she would deliver it to Mrs Brand along with flowers. This was agreed.

1. Minutes of Previous Meeting: held on the 22nd June 2009

With no amendments the minute was approved as a true record – prop E Aitken; sec: P Podd.

2. MATTERS ARISING:

(a) Colinton Mains Park and Pavilion Stakeholder Meeting (see also under Item 10a) – As reported at the previous meeting members were reminded that a sizeable portion of the new pavilion funding was due to come from Applecross, the contractors for the Meggetland project. This company recently went into administration with the apparent resulting loss of this funding. This in turn may affect the level of funding from Sport Scotland.

The situation had been tabled for discussion at a full City of Edinburgh Council meeting on 25th June 2009, as part of the City Development Department's report. It had been agreed that a deputation be formed to speak of the concern of the community and other stakeholders at the failure of this department to secure the transfer of monies at the completion of the Meggetland project. The deputation consisting of the Heather Levy (FCC Chair), Stuart McManus and Teresa Rowe (AC Oxgangs Football Club) supported by other members of the Council had made a strong plea for the City Council to provide the funding to be made available to enable the pavilion project to take place. The Councillors had favourably received the deputation.

Councillor Aitken indicated that Cllr Tom Buchanan had asked to be invited to attend the next meeting in order to give an update on the situation.

(b) Funding Commonwealth Games – GL had raised concern at the cost of upgrading the Commonwealth Swimming Pool for the Commonwealth Games being held mainly in the west (Glasgow) and asked if this will impact on funding for local community projects. Cllr Aitken had taken the matter forward but was still waiting for a response to her query.

3. Community Police Report:

There was no report provided. The following information has been extracted from the Police Neighbourhood Watch report dated July 2009 which is issued by the Community Police Officer, D Crawford: -

ITEMS OF INTEREST

The Police have learned that a company has been cold calling households offering free alarm systems and free installation but the catch is that you are required to sign to a maintenance contract with extremely high future costs. People are urged not to enter into contracts of this type, as it tends to be a contract that is difficult to get out of. It can cost thousands of pounds in charges and far exceeds the cost of installing a system tailored for your own house needs in any case. The advice is: if it seems too good to be true, then it probably is.

CRIME.

On the 13th a person was arrested in Oxgangs Road North for possession of drugs, resisting arrest and breach of the peace.

On the 14th a vehicle parked in Greenlaw Rig was damaged when persons unknown scratched various body panels

On the 15th a group of teenagers damaged a section of boundary fencing protecting the flood prevention site in Colinton Mains Public Park. Because of this and a few other isolated incidents, liaison between Carillion and the local police has been set up

On the 16th a green coloured Saracen make mountain bike was stolen from a front garden in Oxgangs Avenue

On the 18th the front door of a flat in Firrhill Park was "firebombed". Enquiries revealed that the culprits were a local male and his two associates. All have been arrested and charged with relevant offences.

On the 19th an attempt was made to enter the garage at Tesco's. A short time later two males were seen at the pharmacy in Colinton Mains Drive having smashed a front window and grabbed petty cash. They were seen to be using a vehicle, apparently stolen during another separate incident elsewhere. Enquiries are still ongoing.

On the 20th damage was caused to Colinton Mains Hostel, which is currently undergoing removal. On the same evening, a vehicle was stolen from Oxgangs View and has not yet been recovered.

On the 25th a house in Colinton Mains Loan had a ground floor window smashed.

On the 25th a Satellite Navigation System was stolen from an insecure vehicle parked in Colinton Mains Road. Another small victory for the opportunist thief

On the 28th a flat in Colinton Mains Drive had a ground floor window smashed by a stone being thrown from the street.

Using Buses and Taxis safely

There are simple steps you can take to minimise the risk of becoming a victim of crime when travelling by bus and taxi.

When taking a bus:

- Have your ticket or change handy. This ensures your wallet or purse stays out of sight.
- If the bus is quiet, sit downstairs, close to the driver.
- Don't be afraid to approach the driver if you have a problem or feel uneasy.
- Switch you mobile from ring to vibrate and be discrete when using it.

Remember only 'black hackney' cabs are entitled to pick you up on the street without a pre-arranged booking. For safety reasons if using a private hire car always:

- Choose a reputable firm and carry their telephone number with you.
- When the taxi arrives, ask the name of the company as well as the person the driver is to collect.
- Never get into a taxi you have not asked for
- If possible share a taxi with a friend
- Sit in the back and don't give personal information to the driver
- If the driver makes you feel uneasy ask them to stop at a busy public place and let you out.

4. Ward Councillors' Report: Cllrs Aitken, Rust and Barry

Reported on the City Council's position regarding Colinton Mains Park (see under Matters Arising). Also reported on Community Safety Days held at the major stores in the area – ie Tesco, Morrisons and Asda, early July. Had received complaints about indiscriminate parking at the new Pentlands primary school. Participated in a walkabout in Firrhill on 2nd July, issues raised included flooding, dog fouling and antisocial neighbours.

Serious problem concerning unknown persons taking up lets in the city using them as an address for fraudulent purposes and then severely damaging the property before disappearing. A number of properties in the area had been affected.

5. Treasurer's Report: P Podd

Transactions since the last meeting:

- A new computer and laptop were purchased at a reduce price of £310
- Costing for a printer is still ongoing
- Book-keeping ledger has been purchased
- The church let for the AGM and the cost of photocopying is outstanding

The hand-over process has been started but still waiting for an appointment with the bank. The Chair advised that the difficulty in getting information from the bank is seemingly caused by the type of account used. As a consequence the Chair proposed that once this matter was resolved the Treasurer investigate moving the Council's finances to another bank and/or transferring to a more suitable type of account. This was agreed.

The laptop is on loan to J Napier but available for community council business use by other Council members.

6. Children and Teenage Play Area - Consultation

This matter relates to the upgrade of the children's play area in Colinton Mains Park. Funding for the project has been obtained from WREN. What is being proposed is two separate areas with the teenage site being located near to the present play area at the Oxfords Road North entrance. The children's play area would be located at the opposite side of the park near the new build property at Firrhill Drive. The matter was up for consultation. The proposed locations had been decided on the basis of local knowledge and census information relating to children. Pictures of the proposed equipment for the two areas were provided and this equipment has been installed in Dalmeny Park in Leith.

Whilst it was generally considered that the proposals would be an improvement on the existing facilities, a number of views were expressed that the teenage play area lacked the equipment to hold the interest of the age group concerned.

WREN (Waste Recycling Environmental Limited) is a not-for-profit company that distributes landfill tax money under the Landfill Tax Credit Scheme on behalf of Waste Recycling Group. They provide funding for community projects including village halls, children's play equipment and skate parks, village greens and public parks, community gardens, woodland improvements, cycle paths and nature reserves. Other suitable projects can include churches and buildings of all religious denominations, listed buildings or monuments. Further information and relevant forms are available at www.wren.org.uk

The Chair also reported that two notice boards have been provided in the Park with one located near the changing rooms at Oxfords Road North. This board will be for use by the football teams and other groups using the Park for organised sporting activities. The other notice board, located near the proposed children's play area, would be for use by the Community

Council and other voluntary groups involved in local community activities. The Chair is the keyholder for this board.

7. Community Council Elections - Publicity

The Secretary reported that Eileen Hewitt had asked for some information regard the Council's activities that could be used in publicity material for the forthcoming elections. The Chair had drawn up a list of activities (see Appendix 1) and they were submitted for discussion.

Generally acknowledged that the list was very informative. Consideration should be given to adding our partnership with Fairmilehead Community Council and other stakeholders. Recognised that the purpose of the list was to provide information to the City Council officers involved in the design of the election material and it was likely that only a few of the activities would be used for this purpose. Agreed that the work should not be wasted and that it would be used for other purposes.

8. Flooding Prevention Report:

S Mackay presented a comprehensive report updating the council regarding the work being carried out. A copy of this report is attached as Appendix 2.

Concerns were raised about recent flooding in Oxbgangs Road North on either side of the new bridge, following a spell of very heavy rainfall. In discussion it was established that there were two separate issues involved.

- Surface water flooding affecting no. 141 believed to have been caused by the new drainage flat valve, installed during the advance works, being closed off when the burn water rises. It is thought a change in the landscape around the bridgework has caused a shift in the flood problem affecting property previously unaffected. Faber Mansell responsible for the design.
- Sewage flooding in the area of the junction between Colinton Mains Road and Oxbgangs Road North, is considered to be a Scottish Water issue. This problem is the result of two 450mm pipes feeding into a pipe of the same diameter causing the sewage water to back up when the capacity of the two feeder pipes is at maximum. Has been raised before and a meeting was held last September, which was attended by Scottish Water, Tom Dougall, Cllr Barry and affected residents.

It was generally felt both issues have been made worse following the construction of the new bridge due to the change in ground levels. It was proposed that as a matter of urgency to convene a meeting at the earliest possible date with those persons who attended the September meeting to ascertain what action has been planned to remedy this situation and when will it be completed. This was agreed.

It was also noted that there had been flooding at Firrhill Drive and at the bridge on Oxbgangs Avenue. It was not thought that these issues were attributable to the flood prevention work.

S Mackay advised that he would raise the Council's concerns with his senior management to add weight to the need for urgent action on this matter.

9. Planning Report: J Napier

Report on the Weekly Planning Bulletins for Ward No.08. The period covered is from 22 June to 20 July 2009, during which only 2 applications related to property within Firrhill Community Council's area is reported in the Bulletins:

- A planning application to build an extension on to the rear of property in Colinton Mains

- A planning application to alter and extend property in Oxbgangs Road

There were four major development recorded in the weekly planning bulletins under the new Section 2 – Proposal of Application Notices. These applications are sent in 12 weeks prior to submitting a formal application and give Community Councils advance notice of such developments and therefore more time in which to consult.

The major developments are:

- a proposed development of a new medicine for the elderly facility with associated landscaping and access arrangements at the Western General Hospital. (09/01537/PAN)
- a proposed change of use from agricultural to leisure and recreational, i.e., fence to be placed in field for Autograss Racing on Green Belt Land 360 metres northeast of 1-3 Hallyards Road, (09/1622/PAN)
- a proposed development of 102 2 and 3 storey new build houses and flats plus new road and environmental improvements at 1-5 Hyvot Terrace (09/1722/PAN)
- a proposed development comprising of platforms and passenger shelters, a station building, various lift, escalator, step and ramp accesses into and around the building and to the proposed adjoining tram stop and surrounding existing pedestrian footpath network, vehicular access and disabled and staff parking on Green Belt Land 426 metres northwest of 113 Glasgow Road (09/1784/PAN)

10. Community Councils: Induction Courses

Relates to correspondence received from Eileen Hewitt seeking information from Community Councils on what they consider the priorities should be for training new members, etc. Different opinions expressed regarding whether training provision should be local or central. General opinion that the subjects covered in previous training programmes adequately enabled those who were seeking to enhance or refresh their knowledge and skills in relation to community council meetings and activities. Secretary to respond in kind

11. Meeting Reports

Flood Prevention Landscaping Design, 13 July 2009

Item 8 of minutes of previous meeting refers. Meeting arranged as a follow-on from the open meetings organised by Carillion as part of their consultation initiative with local residents. See attached report (Appendix 3). [Note – for technical reasons, the appendices to the report have been removed from this draft but will be included in the approved minute.]

12. Correspondence

The following correspondence has been received since the date of the last meeting:

1. PNP Business Meeting, 28/07, City Chambers: Notice & Agenda [PW attending]
2. PNP Review - Progress Report
3. "Working Capital" July '09
4. "Tenants Voice" July '09 (Edinburgh Tenants Federation)
5. Queensferry & District Annual Report
6. Edinburgh Community Reps Network: Chair's Report '08-'09 + Minutes of AGM June '08 + Notice of AGM 8 July '09
7. From Eileen Hewitt: Review of Community Council Scheme [to HL]

8. NHS Lothian's Health Link: Healthcare in the Community Newspaper [distributed]
9. Scottish Health Council Newsletter promoting Patient Focus & Public Involvement
10. "Enquire": Scottish Advice Service for Additional Learning Support letter/poster
11. City Council: Modernising Planning: Changes to the Planning System 3 Aug '09 - info in booklets + Report on CCs & Planning (Revised June '09) [to JN]
12. "The Nature of Scotland": Scottish Natural Heritage Summer mag.
13. Eileen Hewitt (by e-mail): preparing general publicity for CC elections; wants details of recent successes, events, campaigns, consultations, etc. [Put on Agenda Item 7: Info requested tabled by HL for approval by members]
14. Eileen Hewitt (by e-mail) re suggestions for induction courses [put on Agenda]
15. Diana Potter (by e-mail) PNP Funding Panel Mtg Notice & Agenda, SW N'hood Office, 22 July [HL will attend]

13.A.O.C.B.

a) *Oxgangs Care*

Poster advertising a training course on mental health first aid

b) *Refuse Workers Industrial Action*

Concerns raised at the effect this ongoing dispute was having in the community and all agreed that it was to be hoped that the City Council employers and their employees would reach a settlement soon. It was proposed that a letter of support for the stance taken by the City Council be sent. This was not agreed.

14.Date and Venue of Next Meeting

The next meeting of the Firrhill Community Council will be held in the Colinton Mains Community Centre on Monday, 24th August 2009 at 7pm.

Firrhill Community Council

List of achievements

Consultations

Flood Prevention consultations for Reach 1-5.
Flood Prevention Landscape consultation
Colinton Mains Park upgrade of pitches
Colinton Mains Park Landscape consultation
Colinton Mains Park Pavilion stakeholders meeting
Colinton Mains Park play ground consultations
Firrhill Drive Community Garden stakeholders meeting
Firrhill Medical Centre
NHS Lothian Consultation on Maternity Services Strategy
All Nations Church and Community Cafe
Open Space strategy.
Housing Development – 1 Oxfangs Avenue, St Hilda's

Campaigns

Oxfangs Post Office - to save it from closure
Colinton Mains Park Pavilion- to secure funding
Pentland Primary School playing field - open access to the community
out of school hours – Unsuccessful
Oxfangs Green/Bank Pathway – Unsuccessful
Police response times – Ongoing
Number 18 bus
Reclaiming our pavements, action on over grown hedges

Deputations

No 18 bus service
Oxfangs Post Office
Colinton Mains Park Pavilion

Events

Community Action Week
Bonfire Night
Funding Fair for Community Councils

Projects

Creation of our own web site The Peak community newspaper

Representation

Pentland Neighbourhood Partnership - business group, funding panel, environment & transport, youth, health and inequalities
South Edinburgh Public Partnership Forum
Relocation of NHS services to St John's Hospital, Livingstone
Edinburgh Association of Community Councils.

The Braidburn Flood Prevention Scheme Communication Report

Update 3- 27th July 09

Tabled by Stuart Mackay, Stakeholder Manager, Carillion,

1. Introduction

This report was tabled at the Firhill Community Council Meeting on the 27th of July, by Stuart Mackay, representative of Carillion Civil Engineering, lead contractors on the Braidburn Flood Prevention Scheme. The scheme is designed by Aecom (formerly Faber Maunsell) and funded by the City of Edinburgh Council and the Scottish Government.

It provides an update on progress during the past month and highlights the main issues encountered. There are currently 5 sections of work in the area of Colinton Mains. The contractor has named each section of work as follows:

- **Reach One** - Colinton Primary School to the bridge at Colinton Mains Drive
- **Reach Two** - between the bridges of Colinton Mains Drive and Oxfangs Road North
- **Reach Three** - Firhill Crescent to Bridge at the east end of Firhill Drive
- **Reach Four** - The bridge at the east end of Firhill Drive to Greenbank Crescent
- **Reach Five** - Works within the south corner of Braid Burn Valley Park

2. Key Contact Details

Stuart Mackay, Stakeholder Manager with Carillion, should be the first point of contact for all residents, landowners, community groups who require further information about the work, or wish to record a complaint. The Community Council can distribute the following contact details as appropriate:

Address:
Stuart Mackay
Site Compound
Off old Dalkeith Rd
The Inch
Edinburgh
EH16 4TD

Email- Stuart.mackay@carillionplc.com
Mobile-07779585762
Landline- 01316648806

Calls to the mobile phone can be returned to minimise cost to the public.

3. Main works- key points

- Two public open sessions were held in the Colinton Mains community centre and the Oxfangs Neighbourhood Centre. Both were well attended and further sessions will be planned during August.
- During the past month and number of Flood Watches were issued by the Scottish Environmental Protection Agency (SEPA).
- On the 17th of July the Project Manager instructed that the first level of the sites emergency plan to be implemented and weekend cover was available to monitor water levels in the working areas.
- Serious surface water flooding has been reported, but resolving this is not the responsibility of Carillion under this contract. The issues have been escalated to the City of Edinburgh Council.
- Serious persistent vandalism of the site boundary is creating a security and safety issue and the Police have been contacted.
- To facilitate the power diversion the pedestrian crossing point- on Colinton Mains Drive will be temporarily suspended for 3 weeks and the road will be reduced to single lane traffic; controlled with traffic lights.
- Public information signs are under production to direct people to the City of Edinburgh Councils Website.
- Faber Maunsell, the Councils appointed design consultants, have been re-branded, and are now known as Aecom.

4. Reach One - Colinton Primary School to Colinton Mains Drive

- The design issues holding back progress in this section are now resolved and work has begun at the upstream end, but outside the property boundaries. No's 126 - 168.
- The remaining wall sections (126- to the bridge) will be placed on the property boundary as originally planned and access to these properties will be made around mid August. Walls will be built in the same way as reach 2.
- Scottish Power will attend the site on the 4th August to begin the main power diversion.
- Footpath closures will be extended to cover the delay in the works.

5. Reach Two - Colinton Mains Drive to Oxfangs Road North

- Only 3 wall panels remain to complete the east bank; dry side of the wall drainage work will then begin.
- Fencing consultation will commence over the next month, but may take longer to resolve and reach a final decision. The Community Council's support will be required to finalise the decision.
- 7 wall panels are required to complete the west bank wall.
- The reinstatement plans for reach 2 (public areas) will be discussed at the next landscaping consultation meeting.
- Issues with dust are being managed as best as possible and a street sweeper has been called out when required. It has caused some issues for those closest to the site entrance.

- Serious surface water flooding occurred at the new bridge and the issues have been escalated to the Council.
- It is understood that Scotia Gas networks will begin some works in the Firhill area; this is not part of the flood prevention scheme.

6. Reach Three - Firhill Crescent to Firhill Drive

- Work is well underway and with the embankment construction.
- The majority of the area stripped of topsoil indicates the embankment positions.
- The footbridge has again been closed to facilitate safe vehicle movements.
- This landscaping of this area has been out for community consultation and requests submitted through the community council to Aecom.
- Surface water flooding has occurred in this area during the month but is unrelated to the works; the Council are aware of the issues.

7. Reach Four - Firhill Drive to green bank Crescent

- Preparatory work has now commenced and activity will increase over the next few weeks.
- Pile driving, thought to be the most disruptive activity in terms of noise, is planned to begin around mid August. This section piling will take around 3-6 weeks depending on ground conditions. It is also likely that an obstruction (boulder), difficult ground conditions or the weather could delay progress.
- No parking restriction will be enforced in the area of the bridge
- Access from the Firhill end of the works may not be required, but Carillion reserve the right to use this access.
- The position of the wall has been modified slightly and will be 2m closer to the burn.
- A section wall will be constructed in the area of the new footpath; some of which will be dug up and replaced.
- Surface water drainage problems in this area have been escalated to the Council.

8. Reach Five - Braid Burn Park

- The footpath to Braidburn Valley Park will be closed towards the end of next week to enable the works to commence.
- Tree clearance will begin shortly afterwards.
- The access will not reopen until the area is secure and safe for public use; safety must be prioritised over public access.
- The design has been modified slightly, in that the section of embankment has been replaced with some additional sheet piles, which will be buried under the ground- out of sight.

Firrhill Community Council
Flood Prevention Landscaping Design
Monday 13-07-09, 7p.m-9p.m

Present- Heather Levy (Chair), Stuart MacKay (Carillion), Pauline. I. Podd, Johanna Carrie, Louise Maguire.

Apologises- Mary MacMillan, Craig Dunlop

The purpose of the meeting was to pull together a small focus group who had previously consulted with various community members and groups on how best the landscaping design was fit for purpose and ensure it complemented other works/plans that are in progress or about to commence.

It was agreed that as 50% of the construction work was taken place within Reach 1-5, Colinton/Redford through to Braid Burn Valley, that it would be best to split it up into manageable sections.

The Designs that were tabled and discussed were for Reach 3 (Firrhill Crescent to Firrhill Drive). This design had been submitted and approved by Planning Dept although changes could be made as long as it was proved to be beneficial.

The Embankments are a Flood defence so careful consideration was needed re any planting although it was acknowledge that shallow roots system like grass and bulbs would help prevent the loss/slippage of top soil. It was agreed that the Wild Grass seed mix on most of the Embankments would be good with some additions (see appendix 1) but clarity was needed from the Parks dept re maintenance. There had already been discussions re a bulb plant with Craig Dunlop and it is hoped that the schools and community groups would get involved with this.

It was agreed that the planting of native shrub patches should not only sustain existing wild life (see appendix 2) but encourage more.

St Marks School will be the lead on the flood embankment surrounding the bottom of their playing field but Firrhill Community Council will be kept informed if not included with discussions.

There was some discussion around creating an Orchard this could be done at the start of Firrhill Drive/Crescent. The **'Firrhill Community Orchard'**.

If Apple and Pear trees are planted and the fruit is edible it is hoped that this will stop the fruit being used as missiles! There was some discussion about planting fruit shrubs but this would duplicate what has been agreed in Colinton Mains Park. The Orchard will be surrounded by houses, who could police the area. More information is needed about species of trees.

The existing trees of Firrhill Drive were discussed and it was agreed that there needed to be included some Fir trees in the plant, Scots Pine for example (see appendix 1) again to enhance existing trees. Could one of these Firs become the community Christmas tree in ten years time!

It was agreed that all new trees must have a guard to protect them from wild life, dogs and vandalism to ensure they had a chance to establish.

Works and weather permitting it is hoped that the landscaping will commence in October 2009 and when the bridge is completed that a grand launch should take place inviting all local Councillors, MSP'S Community groups and staffs and Press.

Cost implications- Stuart will check if there are any. If there is an issue with costs it was agreed that the group could source small pockets of funds to help with this.

The aspiration is that the Landscaping design not only enhances our own local area but links into the wider community e.g Pentland walk way, the Firrhill Community Garden, The Lochan and Braid Burn Valley.




Once Carillion have agreed this design it would go to Firrhill Community Council then Planning Dept for approval.

Appendix 1

1. The preferred Elder is *Sambucus nigra* variety Black Lace with pink flowers and dark red leaves. It is a cultivated form of a native species, but may be more pricey.



2. Fir trees include:

| | | |
|--|--|--|
|  |  |  |
| Common fir <i>Abies alba</i> Tall, not best shape | Norway spruce <i>Picea abies</i> Tall but elegant | Sitka spruce <i>Picea sitchensis</i> Tall, elegant |

Also possible Korean pine which stays smaller and is 'Christmas tree' shape
Only Scots Pine is native to UK.



Pinus koraiensis










- 3 'Conker tree' is Horse Chestnut *Aesculus hippocastanum*

4 Black currant is *Ribes nigrum*.

5 Wild flowers to add to the 'meadow grass mix A' could include:

Small daffodils at front March/ April

Bluebells behind daffodils or mixed with them April/May

| | | |
|--|--|--|
|  |  |  |
| Red and white campion <i>Silene dioica</i> and <i>Silene alba</i> June – July | Cowslip <i>Primula veris</i> April-May | Oxeye daisy <i>Leucanthemum vulgare</i> May - Sept |
|  Wild Perennial Lupin |   The Field or Corn poppy Papaver rhoeas . |  A view of the blossom. |
| Wild Lupin <i>Lipinus nootkatiensis</i> / <i>perennis</i> ? May - July | Common poppy <i>Papaver rhoeas</i> June - Oct | Haresfoot clover <i>Trifolium arvense</i> June |

Many more could be added to this list.

Appendix 2

List of known Wild Life

Trout

Flat Headed fish?

Hérons

Ducks

Frogs

Water Voles

Otters

Sparrow Hawks