

CITY OF SHEFFIELD

WILDLIFE AND COUNTRYSIDE ACT 1981

DEFINITIVE MAP AND STATEMENT
(BRADFIELD, SHEFFIELD)

THE SHEFFIELD CITY COUNCIL
(DEFINITIVE MAP AND STATEMENT)
MODIFICATION ORDER (No. 50) 2016

This Order is made by Sheffield City Council under Section 53(2)(a) and (b) of the Wildlife and Countryside Act 1981 ("the Act") because it appears to that authority that the Definitive Map and Statement (Bradfield, Sheffield) require modification in consequence of the occurrence of an event specified in Section 53(3)(a) (iii) of the Act, namely, the coming into operation of any enactment or instrument, or any other event whereby a new right of way has been created over land in the area to which the Map relates, being a right of way such that the land over which the rights subsists is a public path or a restricted byway.

The authority has consulted with every local authority whose area includes the land to which the Order relates.

The Sheffield City Council hereby orders that:

1. For the purposes of this Order the relevant date is the 9th February 2016.
2. The Definitive Map and Statement (Bradfield, Sheffield) shall be modified as described in Part I and Part II of the Schedule and shown on the Maps attached to this Order.
3. This Order shall take effect on the date it is made and may be cited as The Sheffield City Council (Definitive Map and Statement) Modification Order (No. 50) 2015.

GIVEN under the Common Seal of the Sheffield City Council this 3rd March 2016.

The Common Seal of the Sheffield)
City Council was hereunto affixed)
In the presence of:-)



.....
Duly Authorised Signatory



16/584/2237

**SCHEDULE PART 1 MODIFICATION OF DEFINITIVE MAP
(Bradfield, Sheffield)
DESCRIPTION OF PATH OR WAY TO BE ADDED**

ADDITION	MAP REFERENCE	PATH NUMBER	FROM	TO	LENGTH	WIDTH	GENERAL	LIMITATIONS
New footpath	SK 29 424559:394493 TO 424742:394557	210	Mortimer Road (point A)	Penistone Road (point B)	200m	10m	Route known as Cowell Top Road	None
New Restricted Byway	SK 29 428428:394858 TO 428556:395308	211	Bud Lane (point A, adopted section)	Thorn House Lane (point B)	507m	6m	Ancient highway shown on mapping from 1817 Shown on highways records from the two previous highway authorities	None
New Bridleway	SK 28 2803:8960 TO 2847:8973	212	Cliffe Hill (point A)	Storrs Carr (point B)	516m	Variable 2m to 6m	Known as Pudding Poke Lane. Shown on Definitive Map as FP 89 Used as a bridleway	None

**SCHEDULE PART 2
MODIFICATION OF DEFINITIVE STATEMENT
VARIATION OF PARTICULARS OF PATH OR WAY**

MAP REFERENCE	PATH NUMBER	DESCRIPTION OF ROUTE	SURFACE	LENGTH	WIDTH	GENERAL	LIMITATIONS
SK 29 424559:394493 TO 424742:394557	210	Restricted byway, known as Cowell Top Road, commencing at Mortimer Road and proceeding in a generally north westerly direction to Penistone Road.	Earth/Grass/ Heather	200m	10m	Undefined on the ground Shown on the Enclosure Award and plan as 30' wide public carriage road	None
SK 29 428428:394858 TO 428556:395308	211	Restricted Byway known as Bud Lane, commencing at Bud Lane (adopted section) and proceeding in a generally northerly direction to Thorn House Lane, at Old Thorn House Farm	Earth/Grass	507m	6m	Shown as a road on 1826 Enclosure Award plan TRO applied by WRCC	None
SK 28 2803:8960 TO 2847:8973	212	Bridleway known as Pudding Poke Lane, commencing at Cliffe Hill and proceeding in an easterly and north easterly direction to Storrs Carr	Earth/Grass	516m	Variable 2m to 6m	2 public footpath signposts Shown on the Enclosure Award and plan as a publicly maintainable	None

Highway referred to:

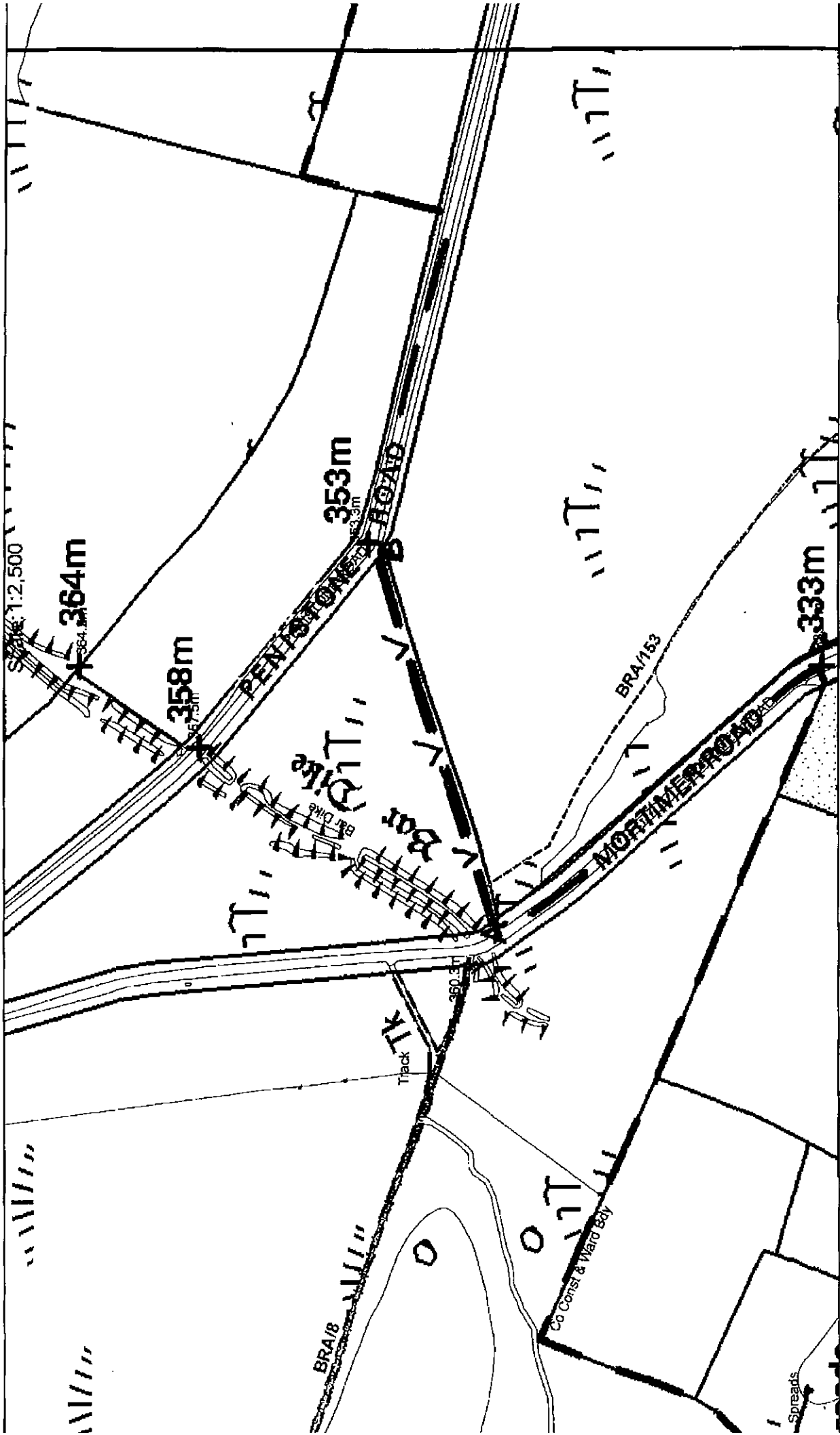


Scale 1:2,500

Point A - O. S. grid reference :424559 394493

Point B - O.S. gridreference: 424742 394557

Cowell Top Road
 Restricted Byway no.210
 Bradfield Parish



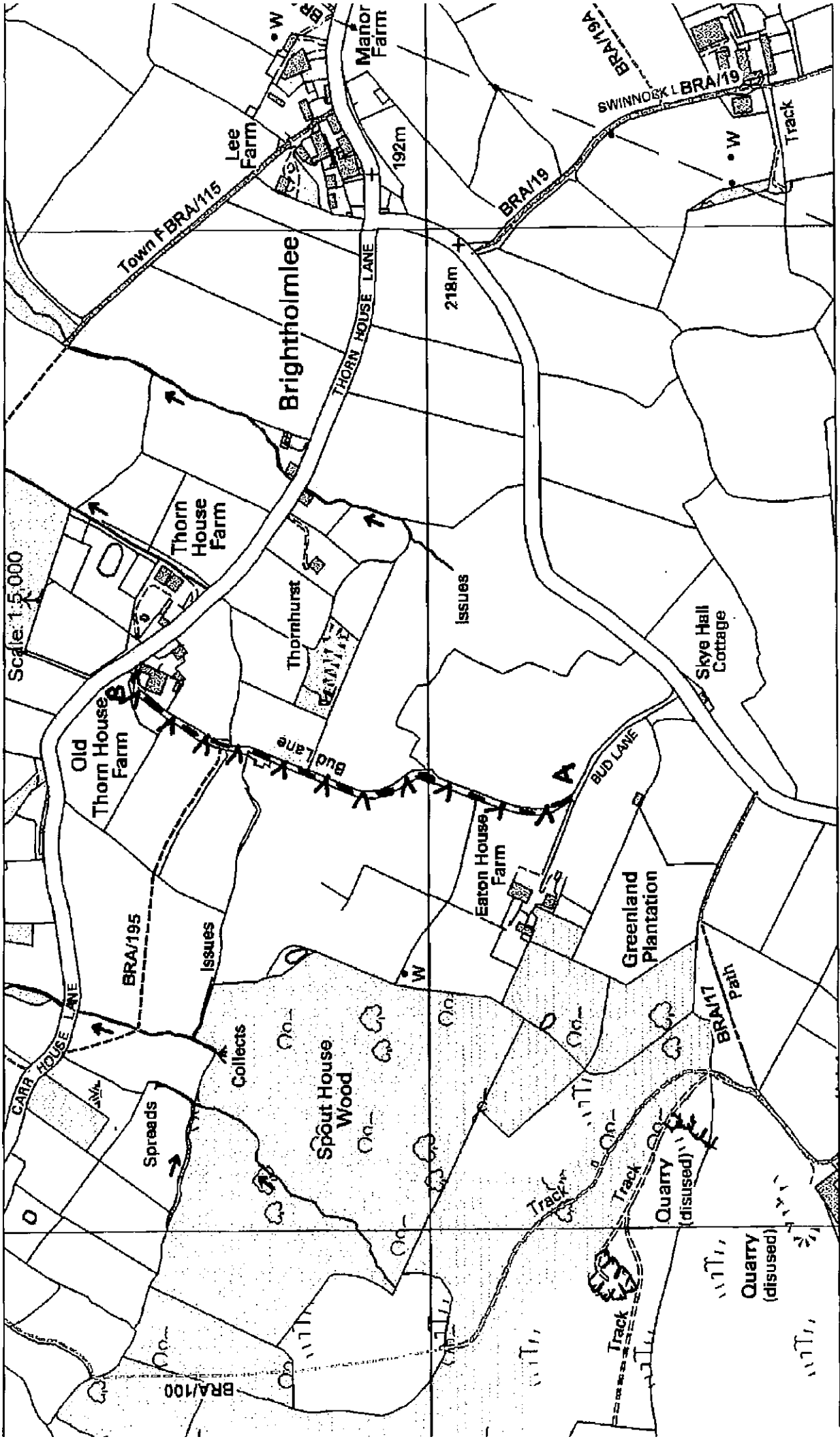



PROW Unit
 Sheffield City Council
 Howden House
 Union Street
 Sheffield
 S1 2SH

Highway referred to:
 Point A - O. S grid reference: 428428 394858
 Point B - O. S. grid reference: 428556 395308

**Bud Lane, Restricted Byway
 no.211 Bradfield Parish**

Scale 1:5,000



Path referred to:


No.212

Scale: 1:2,500

PROW Group
 Sheffield City Council
 Howden House
 Union Street
 Sheffield
 S1 2SH

Pudding Poke bridleway no.212
 Bradfield Parish

O.S. Grid references:
 Point A 2803 8960
 Point B 2847 8973

