

**NOTICE OF PUBLIC PATH AGREEMENT
HIGHWAYS ACT 1980
THE ROTHERHAM BOROUGH COUNCIL
PUBLIC FOOTPATH NO 46 AND NO 46 IN THE PARISH OF ANSTON
PUBLIC PATH CREATION AGREEMENT 2015**

The above Agreement, made on 13th. November 2015, under section 25 of the Highways Act 1980, will create two Public Footpaths, Footpath No 45 commences at point A on the Agreement plan at Grid Reference SK 5188 8470 and proceeds in a generally northerly direction for a distance of approximately 586 metres to its junction with Edinburgh Drive at point B on the Agreement plan at Grid Reference SK 5175 8520.

Footpath No 46 commencing at point C on the Agreement plan at Grid Reference SK 5172 8511 and proceeding in an easterly direction for a distance of approximately 158 metres to point D on the Agreement plan at Grid Reference SK 5185 8508.

A copy of the Agreement and the agreement map may be seen free of charge at the offices of the Interim Director of Legal and Democratic Services from 9.30 a.m. to 4.00 p.m. between Monday to Friday. Copies of the order map may be bought there for the reasonable cost of photocopying.

Dated 11th. December 2015

PUBLIC PATH CREATION AGREEMENT

HIGHWAYS ACT 1980

ROTHERHAM METROPOLITAN BOROUGH COUNCIL (FOOTPATH NO 45 AND FOOTPATH NO 46 IN ANSTON) PUBLIC PATH CREATION AGREEMENT 2015

THIS PUBLIC PATH AGREEMENT is made on the 13th day of November 2015

BETWEEN (1) the Rotherham Metropolitan Borough Council of Riverside House, Main Street, Rotherham S60 1AE ('the Council') and (2) Greenspaces, Rotherham Borough Council of Riverside House, Main Street, Rotherham, S60 1AE ('the Owner').

DEFINITIONS

In this agreement the following definition will apply:


'the footpath' means the strip of land of 1.8 metres in width and shown as a solid red and blue line on plan 2 annexed hereto commencing at its junction with Quarry Lane, North Anston at grid reference SK 5188 8470 and proceeding in a north westerly then north easterly direction to its junction with Edinburgh Drive, North Anston at grid reference SK 5175 8520. The second section of the path commences from a point at grid reference SK 5172 8511 and proceeds in an easterly direction to its junction with Marlborough Close, North Anston at grid reference SK 5185 8508.


WHEREAS

1. **Rotherham Metropolitan Borough Council, Greenspaces**
Greenspaces is seized in fee simple in possession free from encumbrances of land situate at Anston and shown edged red on plans 1 and 2 annexed hereto ('the land').
2. **Right of way**
It is intended to dedicate the footpath across the land.
3. **Highway authority**
The council is the highway authority for the area in which the land is situate and is willing to undertake the maintenance of the footpath.
4. **Other Local Authorities**
The council has consulted with Anston Parish Council in accordance with section 25(3) before entering into this agreement.

IN WITNESS whereof this agreement has been executed as a Deed by the Council and the Owner the day and year first before written.

THE COMMON SEAL of ROTHERHAM METROPOLITAN BOROUGH COUNCIL was hereunto affixed in the presence of


Duly authorised officer
Head of Legal Services



SIGNED BY

)

1. A.S. LEE

)

2. J.E. Holroyd.


)

in the presence of:

)

Signature

)



Name

)

R. STOTHARD

Address

)

GARDEN HOUSE, CLIFTON PARK, S65 2AA

Occupation

)

COMMERCIAL MANAGER

Date

13th November 2015

SCHEDULE

Footpath No 45 in Anston

Footpath commencing at its junction with Quarry Lane to the east of the entrance to Anston Medical Centre at grid reference SK 5188 8470 and proceeding in a generally north westerly then north easterly direction to its junction with Edinburgh Drive at grid reference SK 5175 8520.

Width: 1.8 metres

Footpath No 46 in Anston

Footpath commencing at its junction with Anston Footpath No 45 at grid reference SK 5172 8511 and proceeding in an easterly direction to its junction with Marlborough Close at grid reference SK 5185 8508.

Width: 1.8 metres

Limitations and conditions:

A-Frame at entrance to car park from Quarry Lane at grid reference SK 5188 8470.

A-Frame entrance to Greenlands Park from car park at grid reference SK 5181 8481.

A-Frame and horse stile at exit to Greenlands Park onto Edinburgh Drive at grid reference SK 515 8520.

Kissing gate at exit to Greenlands Park onto Marlborough Close at grid reference SK 5185 8508.

[Ends]

Title: Public Path Creation Agreement Anston Footpath No. 45 and Anston Footpath No. 46 - Highways Act 1980

Rotherham MBC
 Environment & Devt Service
 Riverside House
 Main Street
 ROTHERHAM
 S60 1AE




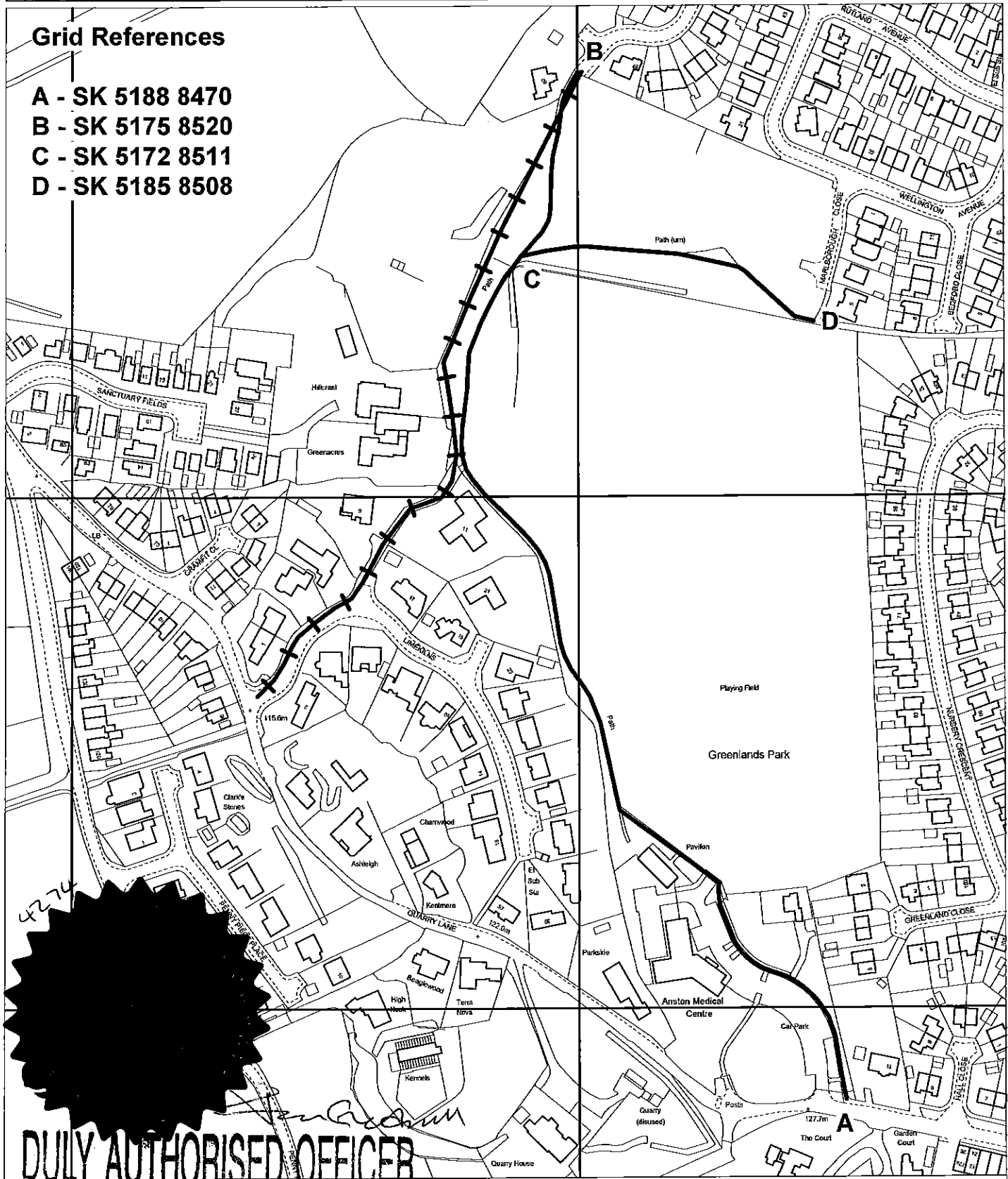
Parish/Ward: Anston

Grid Ref: SK 58

Scale: 1:2500

Grid References

- A - SK 5188 8470**
- B - SK 5175 8520**
- C - SK 5172 8511**
- D - SK 5185 8508**



DULY AUTHORISED OFFICER

KEY	Anston Footpath No. 45		Existing Bridleway	
	Anston Footpath No. 46		Existing Footway	

This map is reproduced from the Ordnance Survey map by Rotherham MBC with the permission of The Controller of Her Majesty's Stationery Office, - Crown Copyright. All rights reserved.
 Additional information - Copyright Rotherham MBC. Unauthorised reproduction infringes Crown Copyright and may lead to prosecution or civil proceedings. Licence Number: 100019587
 Produced by Rotherham MBC