




Title: Wildlife and Countryside Act 1981 Public Footpath No 13 & 14 Parish of Dinnington and Public Footpath No 43 Parish of Anston - Definitive Map Modification Order 2016

Parish/Ward: Dinnington/ Anston Grid Ref: SK 58 Scale: 1:5,000

KEY

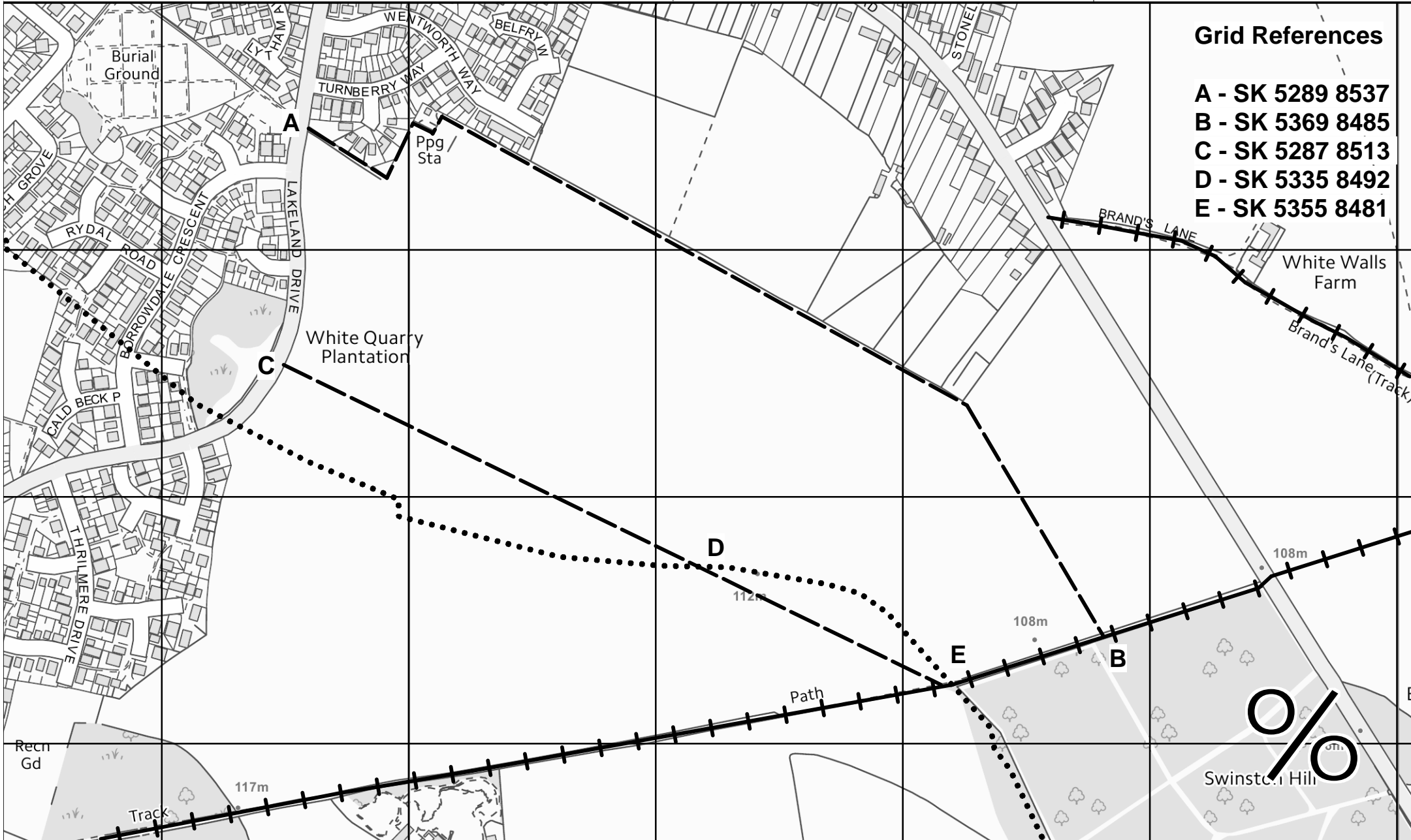
- Existing Bridleway 
- Footpaths to be Added 
- Parish Boundary 

Rotherham MBC
Regeneration & Environment
Riverside House
Main Street
ROTHERHAM
S60 1AE



Grid References

- A - SK 5289 8537**
- B - SK 5369 8485**
- C - SK 5287 8513**
- D - SK 5335 8492**
- E - SK 5355 8481**



This map is reproduced from the Ordnance Survey map by RMBC with the permission of The Controller of Her Majesty's Stationery Office, - Crown Copyright. All rights reserved.
Additional information - Copyright RMBC. Unauthorised reproduction infringes Crown Copyright and may lead to prosecution or civil proceedings. Licence Number: 100019587
Produced by Rotherham Borough Council